MOPAC SOUTH ENVIRONMENTAL STUDY

CSJ: 3136-01-176

NET LENGTH OF PROJECT = 45,733 FT = 8.66 MI.

TRAVIS COUNTY

LIMITS: CESAR CHAVEZ STREET TO SLAUGHTER LANE

SCALE IN FEET

MoPac South
ENVIRONMENTAL STUDY

JACOBS

SHEET 1 OF 5

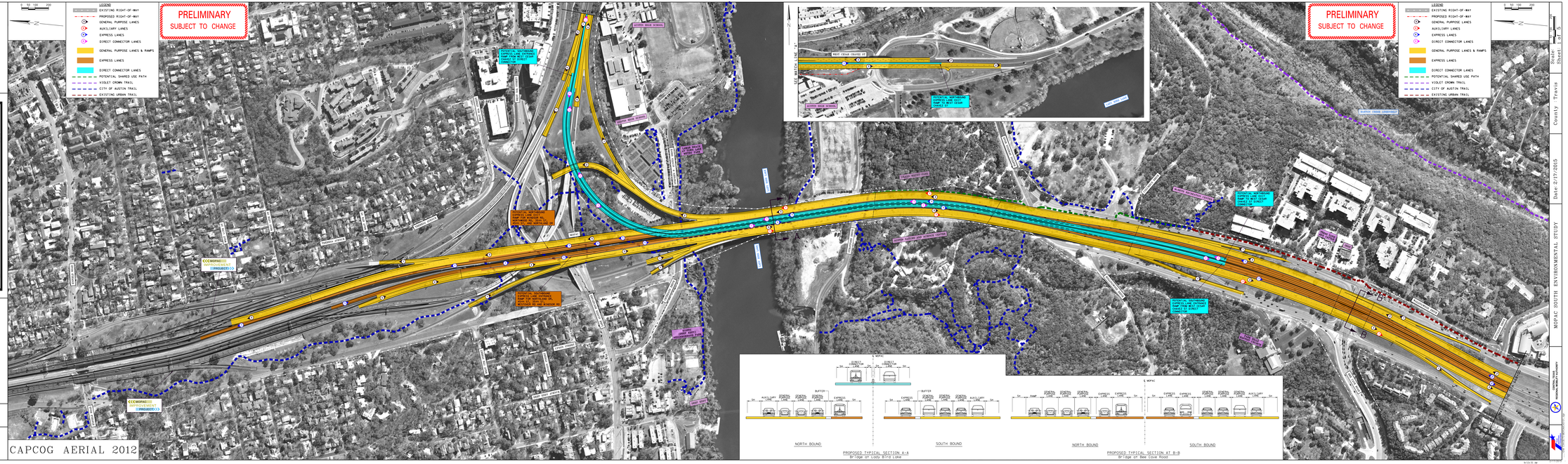

Sheet 1 of 5

County: Travis

Date: 6/17/2015

MOPAC SOUTH ENVIRONMENTAL STUDY

TXDOT
Austin District

MOPAC SOUTH ENVIRONMENTAL STUDY

CSJs: 3136-01-176

NET LENGTH OF PROJECT = 45,733 FT = 8.66 MI.

TRAVIS COUNTY

LIMITS: CESAR CHAVEZ STREET TO SLAUGHTER LANE

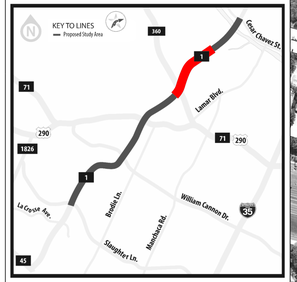

SCALE IN FEET

MoPac South
ENVIRONMENTAL STUDY

JACOBS

SHEET 2 OF 5

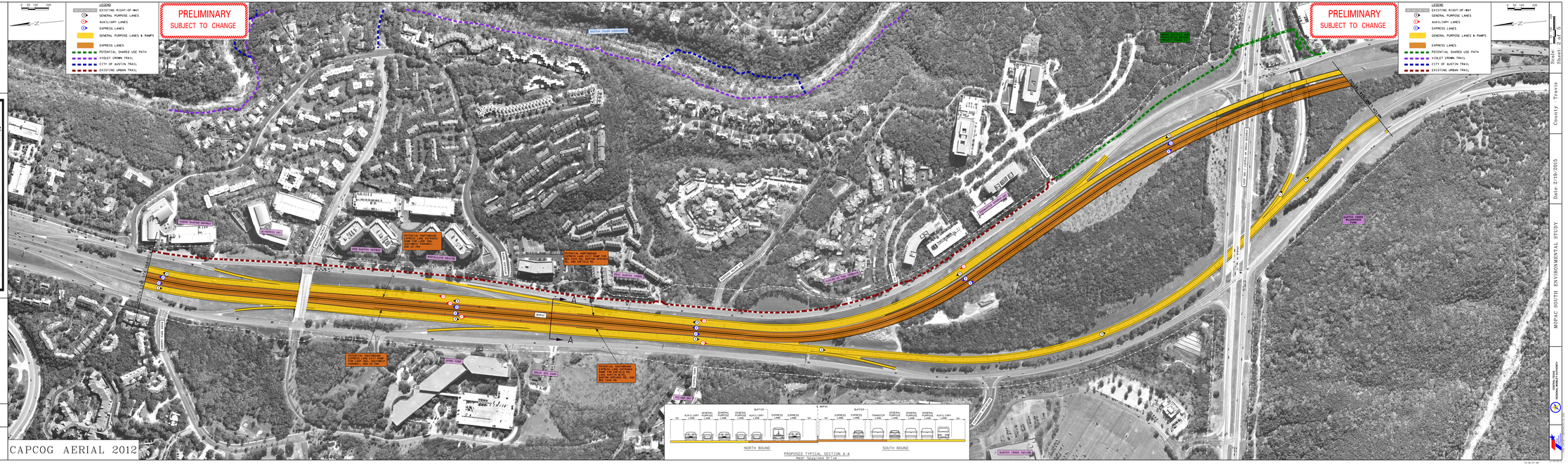
LEGEND
EXISTING RIGHT-OF-WAY
GENERAL PURPOSE LANES
AUXILIARY LANES
EXPRESS LANES
GENERAL PURPOSE LANES & RAMPS
EXPRESS LANES
POTENTIAL SHARED USE PATH
VIOLET CROWN TRAIL
CITY OF AUSTIN TRAIL
EXISTING URBAN TRAIL
PRELIMINARY
SUBJECT TO CHANGE
BARTON CREEK GREENBELT
TRUST BANK BUILDING
ATTORNEYS INC.
FIRE BANK TOWER
BRIDGEPOINT TOWER
POTENTIAL RETAINING WALL FOR LOOP 360, SECTION 1 (STATIONS 1+00 TO 1+50 AND 2+00 TO 2+50)
POTENTIAL RETAINING WALL FOR LOOP 360, SECTION 2 (STATIONS 1+50 TO 2+00 AND 2+50 TO 3+00)
POTENTIAL RETAINING WALL FOR LOOP 360, SECTION 3 (STATIONS 3+00 TO 3+50 AND 4+00 TO 4+50)
POTENTIAL RETAINING WALL FOR LOOP 360, SECTION 4 (STATIONS 3+50 TO 4+00 AND 4+50 TO 5+00) SEE CASE 4B
FIRE BANK TOWER
BRIDGEPOINT TOWER
ATTORNEYS INC.
TRUST BANK BUILDING
ROBERT MUELLER BLVD.
BARTON CREEK SQUARE
TRAVIS EDU CORP.
TRAVIS EDU CORP.
BARTON CREEK SQUARE
BARTON CREEK SQUARE
BARTON CREEK SQUARE

MOPAC SOUTH
ENVIRONMENTAL STUDY

CSJs: 3136-01-176

NET LENGTH OF PROJECT = 45,733 FT = 8.66 MI.

TRAVIS COUNTY

LIMITS: CESAR CHAVEZ STREET TO SLAUGHTER LANE

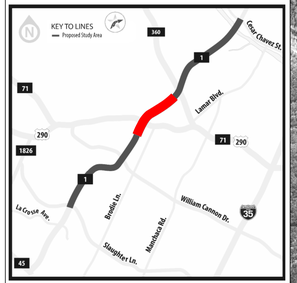

SCALE IN FEET

MoPac South
ENVIRONMENTAL STUDY

JACOBS

SHEET 3 OF 5

County Travis Sheet 3 of 5

Date 6/17/2015

MOPAC SOUTH ENVIRONMENTAL STUDY

CENTRAL TEXAS
Connect Mobility with Landscapes

MOPAC SOUTH
ENVIRONMENTAL STUDY

CSJ: 3136-01-176

NET LENGTH OF PROJECT = 45,733 FT = 8.66 MI.

TRAVIS COUNTY

LIMITS: CESAR CHAVEZ STREET TO SLAUGHTER LANE

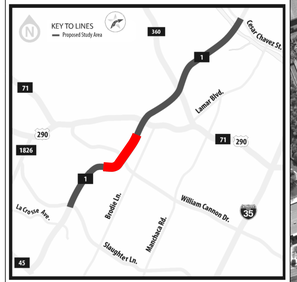

SCALE IN FEET

MoPac South
ENVIRONMENTAL STUDY

JACOBS

SHEET 4 OF 5

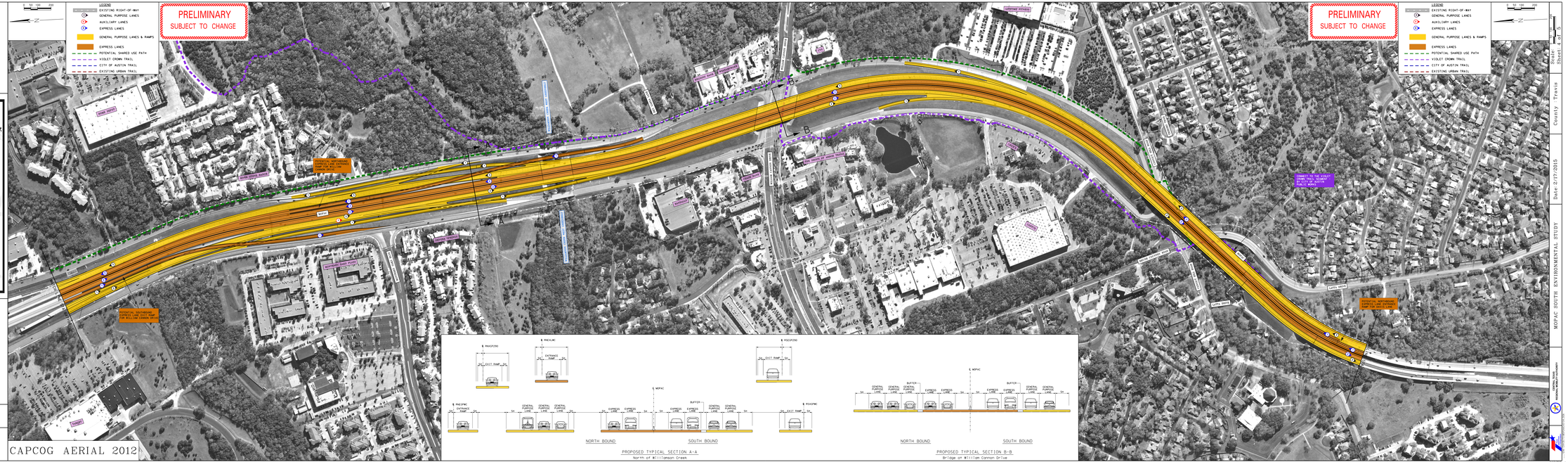

MOPAC SOUTH ENVIRONMENTAL STUDY

County: Travis

Date: 02/17/2015

Sheet 4 of 5

MOPAC SOUTH ENVIRONMENTAL STUDY

CSJ: 3136-01-176

NET LENGTH OF PROJECT = 45,733 FT = 8.66 MI.

TRAVIS COUNTY

LIMITS: CESAR CHAVEZ STREET TO SLAUGHTER LANE

0 50 100 200
SCALE IN FEET

MoPac South
ENVIRONMENTAL STUDY

JACOBS
PROJECT DELIVERY TEAM FOR TXDOT

SHEET 5 OF 5

Sheet 5 of 5

County Travis

Date 2/19/2015

MOPAC SOUTH ENVIRONMENTAL STUDY

Jacobs
Connect Mobility Challenges